




BEAUTIFUL BLE CAPTOL CITY



1812-1839



CITY OF VANDALIA ZONING DISTRICT MAP

LAKE VANDALIA

R.W.
R.T.E.

LAKE VANDALIA

CONTROLLED
BY LAKE
ORDINANCE

36

31

32

33

34

SCALE: 1"=650'
LOCATED IN FAYETTE COUNTY, ILLINOIS
PREPARED BY HURST-ROSCHE ENGINEERS
1400 E. TREMONT STREET
HILLSBORO, ILLINOIS
DATE: FEBRUARY, 2011

ZONING DISTRICT BOUNDARY LINE
CORPORATE LIMIT LINE

T. 7 N.

T. 6 N.

T. 7 N.

T. 6 N.

1

6

5

4

3

GRAPHIC SCALE
0' 500' 1000' 1500' 2000'

12

7

8

9

10

13

18

17

16

15

24

19

20

21

22

- A-1 AGRICULTURAL
- RS SINGLE-FAMILY RESIDENTIAL
- RT TWO-FAMILY RESIDENTIAL
- RM MULTIPLE-FAMILY RESIDENTIAL
- RHM MOBILE HOME RESIDENTIAL
- MED MEDICAL
- CD DOWNTOWN COMMERCIAL
- CG GENERAL COMMERCIAL
- IL LIGHT INDUSTRIAL
- IG GENERAL INDUSTRIAL
- OVERLAY DISTRICTS
- INTERCHANGE
- HISTORIC
- PLANNED UNIT DEVELOPMENT