

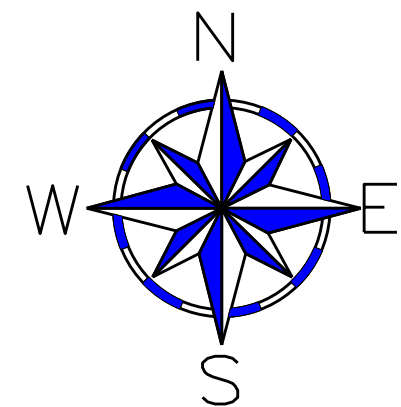


BEAUTIFUL OLD CAPITAL CITY



1819-1839



CITY OF VANDALIA

CORPORATE LIMITS MAP

LAKE VANDALIA

R. 1 W.
R. 1 E.

LAKE VANDALIA

36

31

32

33

34

SCALE: 1"=650'
LOCATED IN FAYETTE COUNTY, ILLINOIS
PREPARED BY HURST-ROSCHE ENGINEERS
1400 E. TREMONT STREET
HILLSBORO, ILLINOIS
DATE: FEBRUARY, 2011

— · — · — · — · —
CORPORATE LIMIT LINE
T. 7 N.
T. 6 N.

T. 7 N.
T. 6 N.

1

6

5

4

3

GRAPHIC SCALE
0' 500' 1000' 1500' 2000'

12

7

8

9

10

13

18

17

16

15

24

19

20

21

22

R. 1 W.
R. 1 E.